







-  Area to be leased to Tenant of Upper Bevendean Farm
-  Area to be Retained Under Existing AHA
-  Area to be Leased to Tenant of Housedean Farm
-  Agreed Footpath/Bridleway

Plan Produced 03/07/2017. Reproduced from the Ordnance Survey mapping with the permission of the Controller of H.M. Stationery Office. © Crown copyright. Unauthorised reproduction infringes Crown copyright and may lead to prosecution or Civil Proceedings. Brighton & Hove City Council Licence : 100020999

